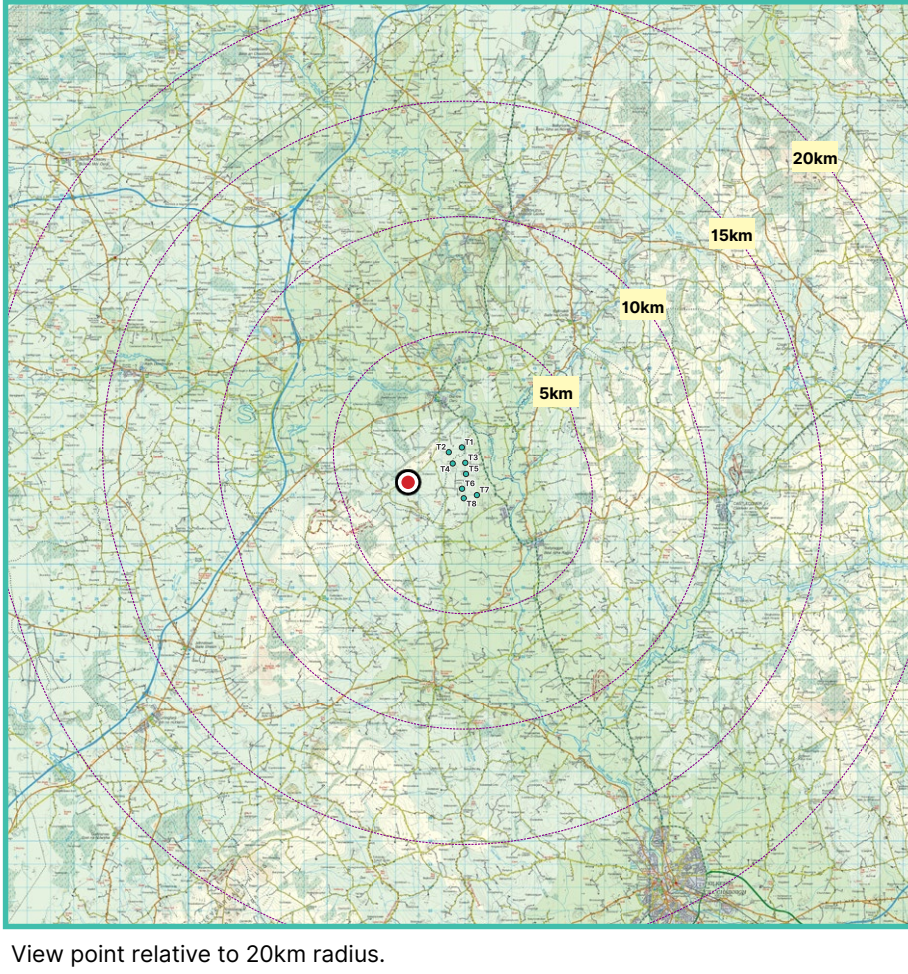


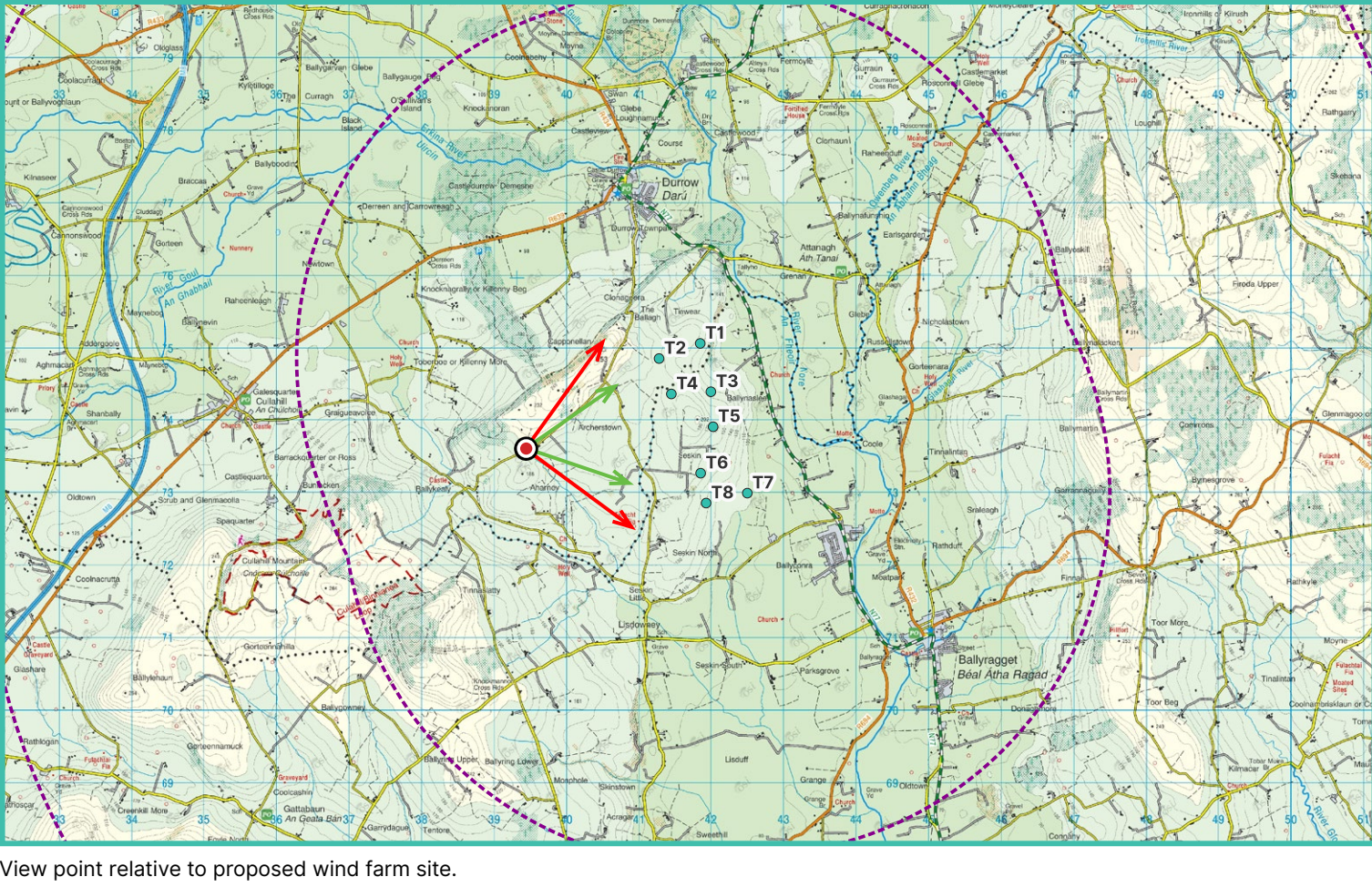
Photomontage 9

View from the L5753 Local Road in the townland of Aharney, representing Co. Laois designated Scenic View and Prospect 4. Located approx. 2.1km south-west of the nearest Proposed turbine (T04).

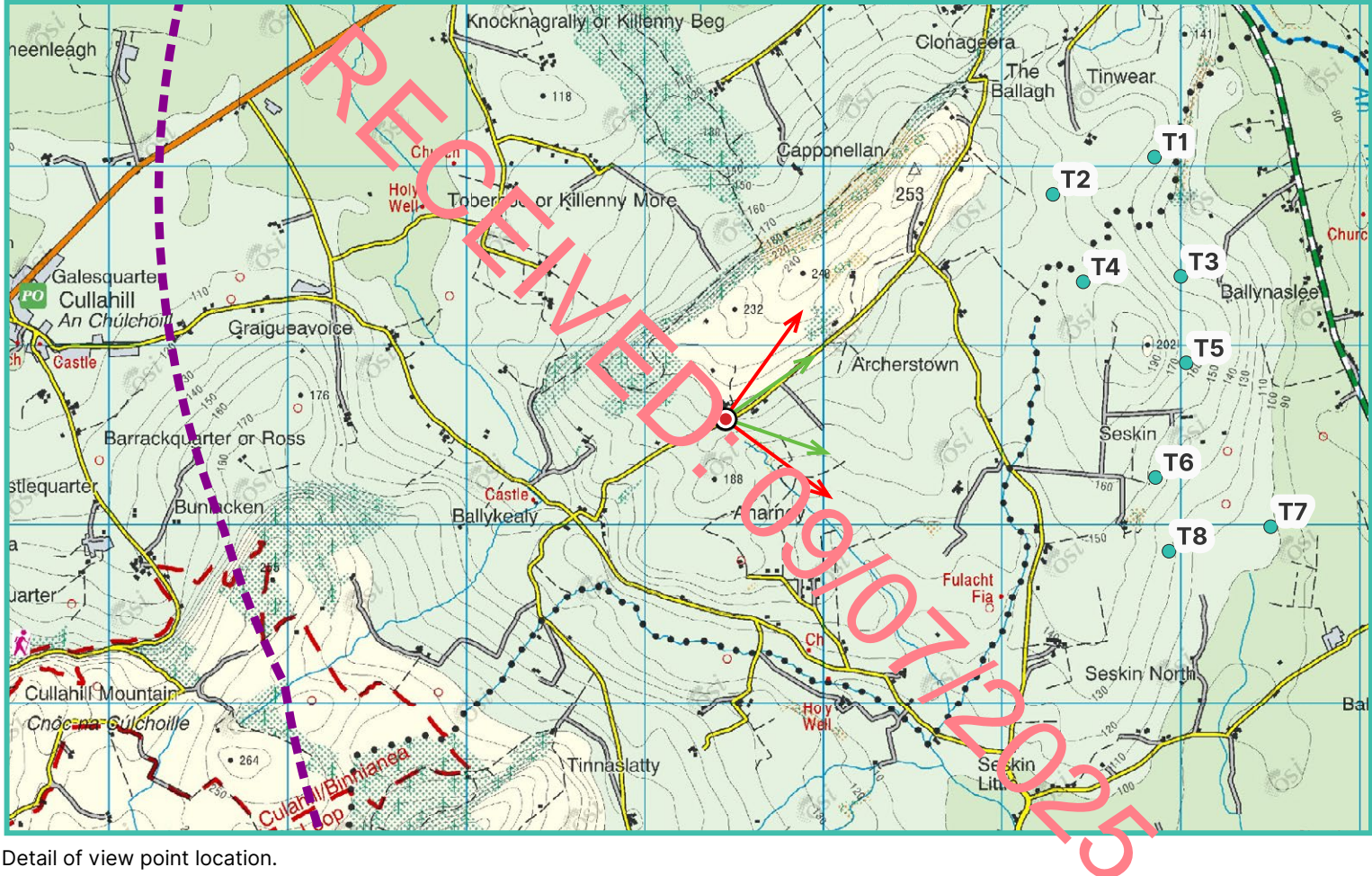
View point grid reference	E 639406 N 673621
Date of image taken	10.11.2023
Time of image taken	14:58
View point elevation	188m
Angle of Views	90° / 53.5°
View Direction (Image Centre)	81°
Horizontal extent of proposed turbines	55°
Number of proposed turbines visible	3/8
Turbine Hub Height	100m
Turbine Tip Height	175m
Turbine Rotor Diameter	150m
Montage Type	Type 4* Photomontage / Photowire /Survey / Scale Verifiable
Camera & Lens	Canon 5D Mark III / Full Frame Sensor with a 50mm Lens
Tripod	Manfrotto 190X extended to approx 1.5m.
Map Licence	© Ordnance Survey Ireland. All rights reserved. Licence number CYAL50267517



View point relative to 20km radius.



View point relative to proposed wind farm site.



Detail of view point location.

Map Legend

- Area shown in 90° view
- Area shown in 53.5° view
- View Point

Wireline Legend

- Proposed Seskin Renewables Wind Farm
- Proposed Met Mast (100m)
- Existing Wind Farms
- Permitted Wind Farms
- Proposed Wind Farms

Prepared by
MKO
Planning & Environmental Consultants
Tuam Road, Galway.


Tel: (091) 73 56 11
E-mail: info@mkofireland.ie
Website: www.mkofireland.ie




Key Image at 120°

90° View Extent

53.5° View Extent





Proposed Photomontage with Cumulative at 53.5°



